

Educator-Scientist Climate Change Workshop

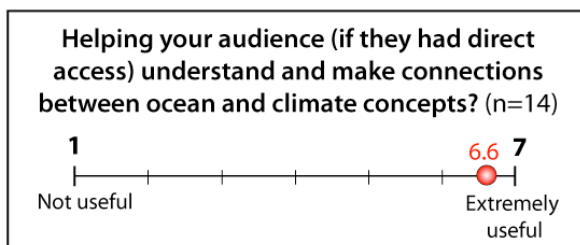


University of Maine Darling Marine Center - Walpole, ME - November 2008

Ocean Climate Interactive & Concept Map Builder

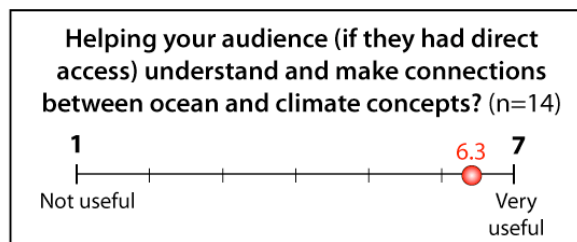
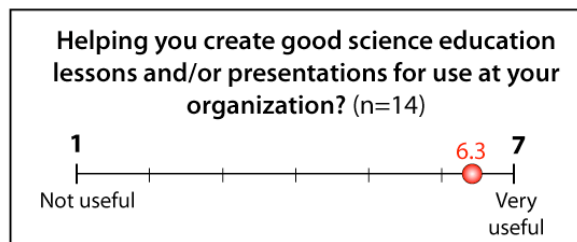
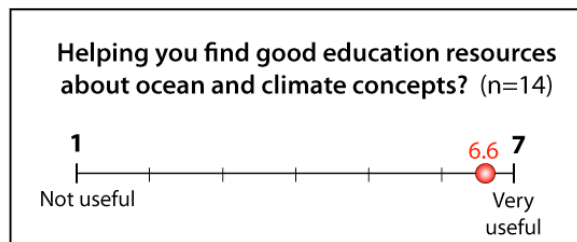
Educators at this workshop were asked to rate two COSEE Ocean Systems interactive tools after their experience with them during the workshop. Regarding questions about the Ocean-Climate Interactive (OCI) and Concept Map Builder (CMB) online tools, the reactions were very positive. Nearly everyone seemed to feel that the tools would be helpful in communicating ocean-climate concepts to audiences and in creating good lessons and presentations. Over 90% felt concept mapping had been helpful in communicating ideas with scientists.

Values shown are the average of all responses given on a scale of 1-7 (Not useful=1 to Very or Extremely Useful=7).

How useful do you think the
Ocean Climate Interactive will be in:



How useful do you think the
Concept Map Builder will be in:



The data presented above were collected by COSEE-Ocean Systems for research purposes in conjunction with the Educator-Scientist Climate Change Workshop (November 2008). These data or results should only be cited or used with the consent of COSEE-OS (please contact Annette deCharon at annette.decharon@maine.edu).