

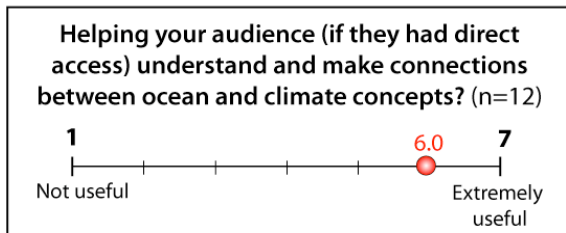

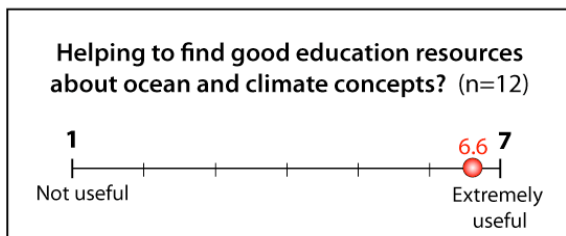
# Educator-Scientist Concept Mapping Workshop

University of New Hampshire - Durham, NH - March 2009

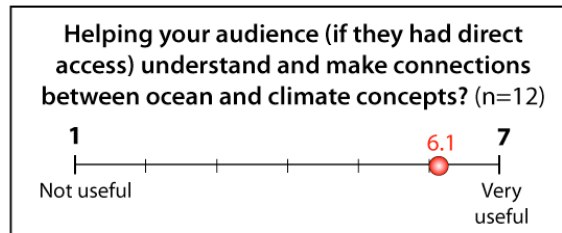
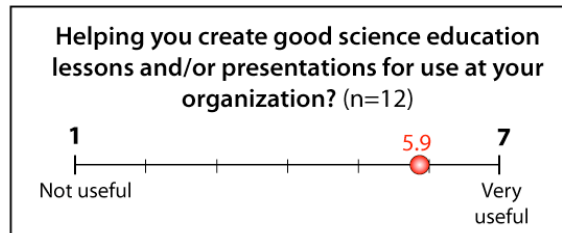

## OCI/CMB Tools

Regarding questions about the Ocean-Climate Interactive (OCI) and Concept Map Builder (CMB) online tools, the reactions were very positive. Everyone seemed to feel that the tools would be helpful in communicating ocean-climate concepts to audiences and in creating good lessons and presentations.

How useful do you think the  
**Ocean Climate Interactive** will be in:



How useful do you think the  
**Concept Map Builder** will be in:



The highest rating from these workshop participants was in the usefulness of the Ocean-Climate Interactive to help them find good education resources about ocean and climate concepts.

*The data presented above were collected by COSEE-Ocean Systems for research purposes in conjunction with University of New Hampshire Educator-Scientist Concept Mapping Workshop (June 2009). These data or results should only be cited or used with the consent of COSEE-OS (please contact Annette deCharon at [annette.decharon@maine.edu](mailto:annette.decharon@maine.edu)).*